



**February 7-8, 2025**

**Montmorency County, Michigan**

# **Service Book**

*PART OF THE*



**NATIONAL CHAMPIONSHIP**

**and**

**EASTERN REGIONAL CHAMPIONSHIP**

# 2025 EMERGENCY CONTACT NUMBERS

## 911 – Emergencies in Montmorency County

<b>Ambulances</b>		
	<b>911 or 989-785-4841</b>	<b>Atlanta (Tri-Township, All ALS)</b>
	<b>911 or 989-786-3900</b>	<b>North Flight Inc.</b>
	<b>800-922-6170 (Traverse City)</b>	
<b>Sheriff</b>	<b>911 or 989-785-4238</b>	<b>Montmorency County</b>
<b>Michigan State Police</b>	<b>989-732-2778</b>	<b>Gaylord, MI</b>
<b>Fire Department</b>	<b>911 or 989-742-4422</b>	<b>Hillman Fire Department</b>
<b>Extrication</b>	<b>911 or 989-742-4422</b>	<b>Hillman Fire Department</b>
<b>Hospitals</b>		
<b>Gaylord</b>	<b>989-731-2100 (Main)</b>	<b>Munson Healthcare Otsego Memorial Hospital</b>
	<b>800-322-3664</b>	<b>825 N. Center Avenue, Gaylord, MI</b>
	<b>989-731-2140 (Emergency)</b>	
<b>Alpena</b>	<b>989-356-7000 (Main)</b>	<b>MidMichigan Medical Center-Alpena</b>
	<b>800-556-8842</b>	<b>1501 W. Chisholm Street, Alpena, MI</b>
	<b>989-356-7252 (Emergency)</b>	
<b>Petoskey</b>	<b>231-487-4000 (Main)</b>	<b>McLaren Northern Michigan</b>
	<b>800-632-1166</b>	<b>416 Connable, Petoskey, MI</b>
	<b>231-487-4520 (Emergency)</b>	
<b>Rally Headquarters</b>	<b>989-785-2337</b>	<b>A Win Sands Hotel, Atlanta, MI</b>
<b>Net Control</b>	<b>651-210-2729</b>	<b>outside of Atlanta High School</b>

## AMATEUR RADIO FREQUENCIES

**146.700 Offset - PL Tone 103.5 from Mio**  
Primary Repeater

**146.740 Offset - PL Tone 103.5 from Indian River**  
Back up Repeater

**147.57 Simplex**  
Used for Service. Generally available for organizer communication

# Table of Contents

Inside Front Cover	Emergency Contacts
i	Table of Contents
1	Service Notes
2	Service Section of Supps
3	Atlanta Area Map
4	Service Area Map
5	Friday Competition Itinerary
6	Friday Parc Expose Map
7	Map of Friday Stages
8	Saturday Competition Itinerary, National
9	Saturday Competition Itinerary, Regional
10	Saturday Parc Expose Map
11	Map of Saturday Stages
12	Saturday Finish and Parc Ferme Map
Appendix A	Recovery Routes
Appendix B	Incident Report Form
Appendix C	Service Assignments

## 2025 Sno\*Drift Service Area Notes

As the Friday *Parc Exposé* is in Lewiston and the Service Area is in Atlanta, teams should either drive their car to Lewiston from their hotel or plan to find an out-of-the-way spot in Lewiston to unload.

The service area opens for load-in at 16:00 on Friday. Due to the school's activity schedule the parking lots are not available for load-in prior to 16:00. If you arrive before 16:00 you will be turned away.

Empty trailers may be parked across the street from the Atlanta Service Area.

Only vehicles with a Service Pass will be allowed in the Service Lot.

Vehicle access to the Service Area *may* be restricted while Time Controls are operating.

Gas cans must have the car number on them and cannot be left out overnight.

Doug E. Shepherd

248-941-8639

Jon Wickens

248-840-4753

## 12 Service

12.1 Service will be at the Atlanta High School, 10500 Co Rd 489, Atlanta MI 49709

12.2 Standard service spots are 20' wide by at least 45' long. You must be able to place your vehicle(s), trailer(s) and service equipment all within the space(s) assigned to you. Teams desiring extra or oversize service spots or special adjacencies to other teams need to:

a) Email the Service Area Chief [rallijon@aol.com](mailto:rallijon@aol.com) by Thursday, January 30 and make their specific needs clear.

b) Ensure that any oversize or extra service spot payments have been received by the Event Registrar.

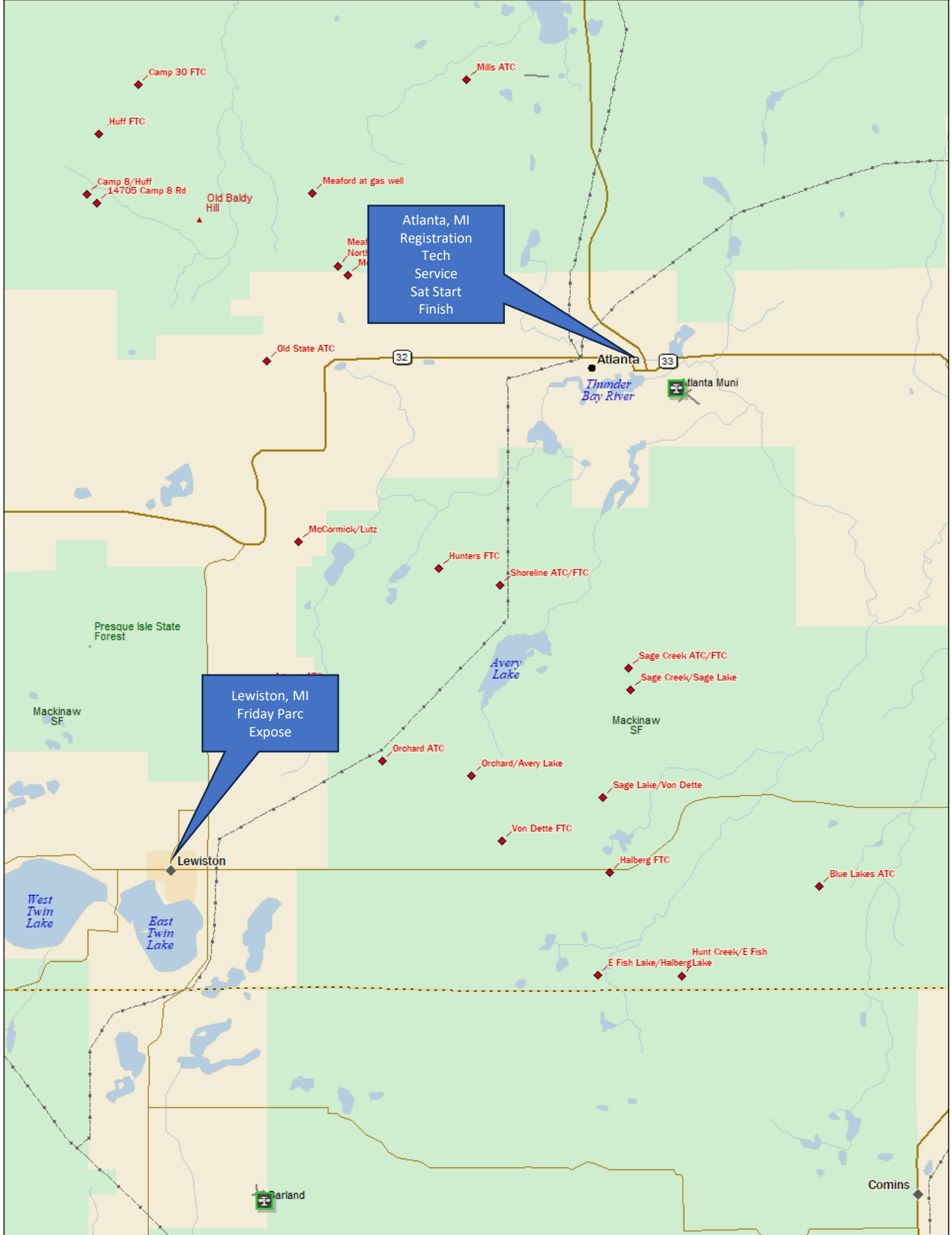
12.3 No alcohol use will be permitted in the service area. This includes everyone in the service area, no matter what their connection to the rally - all teams, crews, guests, spectators, and volunteers.

12.4 Vehicles not officially registered with a team as a service vehicle are not allowed in the service area. All registered vehicles must always display registration cards with prominent car number on their dash. Vehicles without cards are not permitted into the service area for any reason. Limited parking will be available outside the service area.

12.5 Tarps/spill cloths must be placed under cars for all servicing operations. Service areas not cleaned will be subject to \$150 fine.

12.6 **Service crews must notify the Chief of Service when they leave the service area to retrieve a car.**

12.7 Follow the direction of the Rally volunteer staff when parking your service vehicle at all service locations. Teams will have an assigned location based on running order and space requirements.



Data use subject to license.

© DeLorme. DeLorme Street Atlas USA© 2013.

[www.delorme.com](http://www.delorme.com)

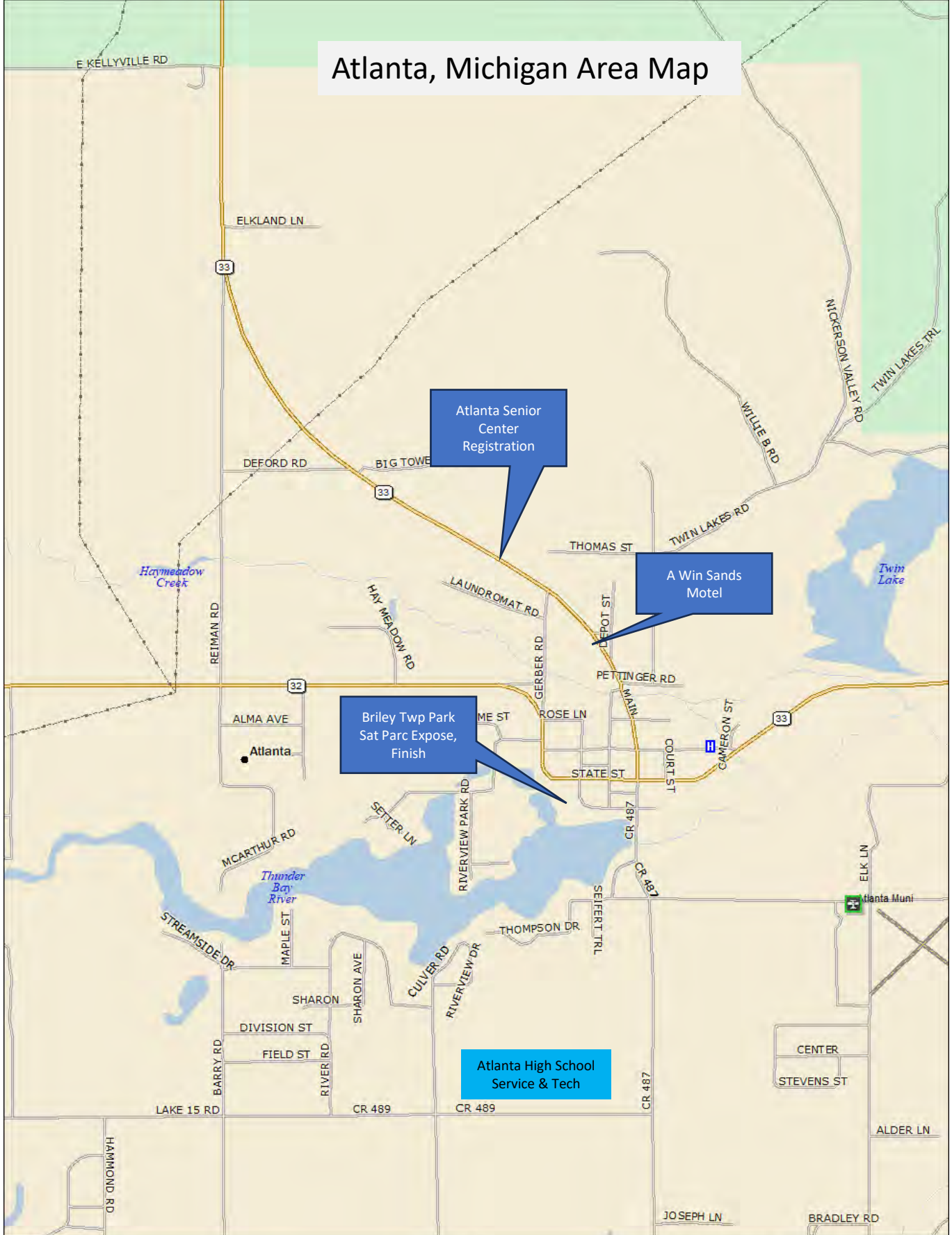


MN (7.7° W)



Data Zoom 10-5

# Atlanta, Michigan Area Map




Data use subject to license.

© DeLorme. DeLorme Street Atlas USA® 2013.

www.delorme.com



MN (7.7° W)



Data Zoom 13-4

ATLANTA SCHOOL SERVICE AREA

1/22/2025  
jjw

Lights  
pole in the way

- A "Speed Limit 15"
- X Flag Pole
- B Light Pole "Exit Only"





# 2025 Sno\*Drift Rally, Friday

## Competition Itinerary

55 cars

START Leg 1

Friday, February 7, 2025

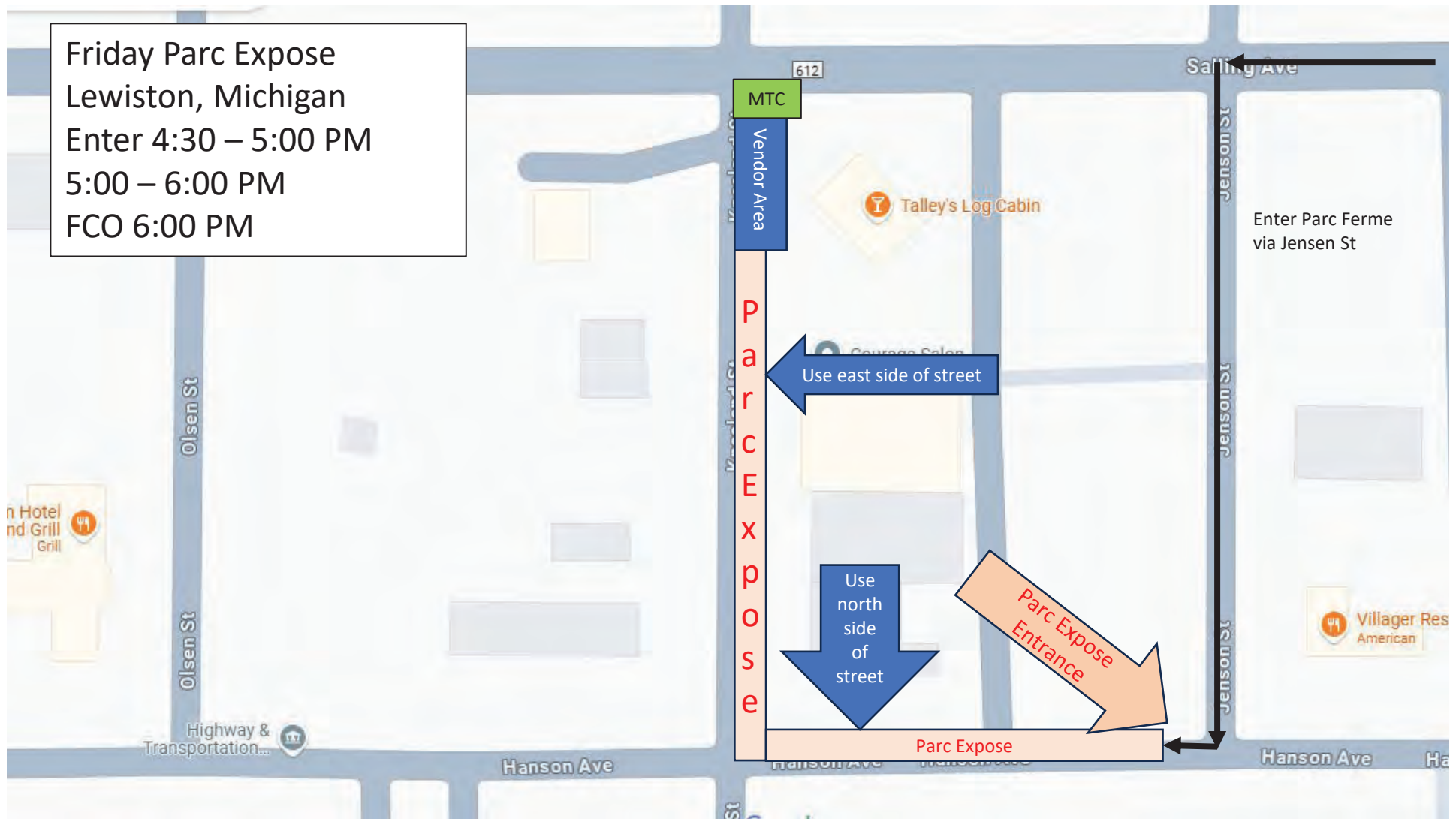
TC	LOCATION	SS DIST	TRANSIT DIST	TOTAL DIST	LATENESS TIME	TRANSIT TIME	FIRST CAR DUE
0	<b>MTC 0 Lewiston</b>						<b>18:00</b>
	Distance to next refuel	(25.10)	(40.85)	(65.95)			
1	Transit to Sage Creek ATC		14.11	14.11		0:23	18:23
<b>SS 1</b>	<b>Sage Creek - Von Dette</b>	<b>4.58</b>			<b>0:07</b>		<b>18:26</b>
2	Transit to Blue Lake ATC		7.68	12.26		0:17	18:50
<b>SS 2</b>	<b>Blue Lake - Halberg</b>	<b>7.55</b>			<b>0:12</b>		<b>18:53</b>
3	Transit to Agrens ATC		10.68	18.23		0:20	19:25
<b>SS 3</b>	<b>Agren - Hunters</b>	<b>7.44</b>			<b>0:12</b>		<b>19:28</b>
4	Transit to Orchard ATC		3.68	11.12		0:10	19:50
<b>SS 4</b>	<b>Orchard - Shoreline</b>	<b>5.53</b>			<b>0:09</b>		<b>19:53</b>
	Transit to RGC In Atlanta High School		4.70	10.23		0:14	20:16
4A	RGC Atlanta In						<b>20:16</b>
4B	RGC Atlanta Out					0:15	<b>20:31</b>
4C	Service Out Atlanta					0:30	<b>21:01</b>
<b>RZ 1</b>	Refuel (time is included on next transit)						
	Distance to next refuel	(25.10)	(32.94)	(58.04)			
5	Transit to Sage Creek ATC		6.20	6.20		0:21	21:22
<b>SS 5</b>	<b>Sage - Vondette</b>	<b>4.58</b>			<b>0:07</b>		<b>21:25</b>
6	Transit to Blue Lake ATC		7.68	12.26		0:17	21:49
<b>SS 6</b>	<b>Blue Lake - Halberg</b>	<b>7.55</b>			<b>0:12</b>		<b>21:52</b>
7	Transit to Agrens ATC		10.68	18.23		0:20	22:24
<b>SS 7</b>	<b>Agren - Hunters</b>	<b>7.44</b>			<b>0:12</b>		<b>22:27</b>
8	Transit to Orchard ATC		3.68	11.12		0:10	22:49
<b>SS 8</b>	<b>Orchard - Shoreline</b>	<b>5.53</b>			<b>0:09</b>		<b>22:52</b>
	Transit to MTC In Atlanta High School		4.70	10.23		0:14	23:15
8A	<b>MTC In Atlanta</b>						<b>23:15</b>

Section 1

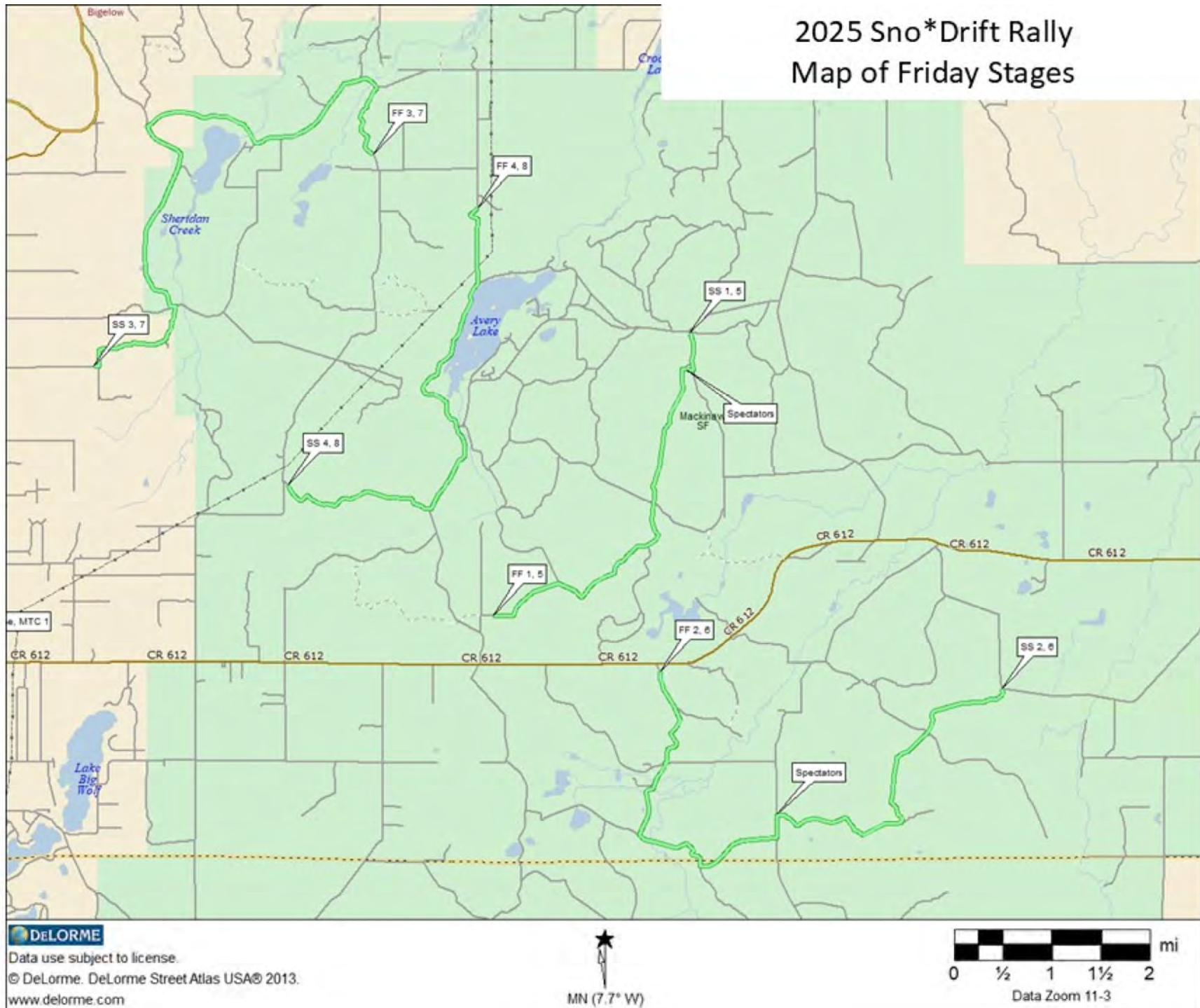
Section 2

<b>Leg 1 Totals</b>	<b>50.20</b>	<b>73.79</b>	<b>123.99</b>
---------------------	--------------	--------------	---------------

Friday Parc Expose  
Lewiston, Michigan  
Enter 4:30 – 5:00 PM  
5:00 – 6:00 PM  
FCO 6:00 PM



## 2025 Sno\*Drift Rally Map of Friday Stages



# 2025 Sno\*Drift Rally, Saturday

## National Competition Itinerary

55 cars

START Leg 2

Saturday, February 8, 2025

TC	LOCATION	SS DIST	TRANSIT DIST	TOTAL DIST	LATENESS TIME	TRANSIT TIME	FIRST CAR DUE
8B	MTC 2 Briley Park						12:30
	Distance to next refuel	(22.01)	(23.73)	(45.74)			
9	Transit to Old State ATC		6.76	6.76		0:17	12:47
SS 9	Old State - Huff	8.21			0:15		12:50
10	Transit to Black River ATC		3.75	11.96		0:10	13:15
SS 10	Black River - Camp 30	6.92			0:11		13:18
11	Transit to Mills ATC		6.02	12.94		0:15	13:44
SS 11	Mills - Meaford	6.88			0:12		13:47
	Transit to RGC In Atlanta High School		7.20	14.08		0:16	14:15
11A	RGC Atlanta In						14:15
12	RGC Atlanta Out					0:15	14:30
11C	Service Out Service Out					0:30	15:00
RZ 2	Transit to Old State ATC (time is included on next transit)						
SS 12	Old State - Huff	8.21			0:15		15:20
	Distance to next refuel	(22.01)	(16.97)	(38.98)			
13	Transit to Black River ATC		3.75	11.96		0:10	15:45
SS 13	Black River - Camp 30	6.92			0:11		15:48
14	Transit to Mills ATC		6.02	12.94		0:15	16:14
SS 14	Mills - Meaford	6.88			0:12		16:17
	Transit to MTC In Atlanta High School		7.20	14.08		0:16	16:45
14A	RGC In Atlanta In						16:45
15	RGC In Atlanta Out					0:15	17:00
14C	Service Out Service Out					0:30	17:30
RZ 3	Transit to Shoreline ATC (time is included on next transit)						
SS 15	Shoreline - Sage Creek	10.01			0:16		17:44
	Distance to next refuel	(13.98)	(49.54)	(63.52)			
16	Transit to Bonfire Alley		20.66	30.67		0:35	18:35
SS 16	Bonfire Alley	3.97			0:06		18:38
	Transit to RGC In Atlanta High School/MTC Briley Park		28.45	32.42		0:41	19:25
16A	RGC In Atlanta In						19:25
16B	RGC In Atlanta Out					0:15	19:40
17	Transit to Service Out		0.43	0.43			19:40
16C	Service Out Service Out					0:20	20:00
RZ 4	Transit to Shoreline ATC (time is included on next transit)						
SS 17	Shoreline - Sage Creek	10.01			0:16		20:14
	Distance to next refuel	(10.01)	(6.65)	(16.66)			
	Transit to MTC In Briley Park		6.65	16.66		0:14	20:44
17A	MTC In Briley Park						20:44

Leg 2 Totals 68.01 96.89 164.90

Leg 1 - 2 Totals 118.21 170.68 288.89

# 2025 Sno\*Drift Rally, Saturday

## Regional Competition Itinerary

55 cars

START Leg 2

Saturday, February 8, 2025

TC	LOCATION	SS DIST	TRANSIT DIST	TOTAL DIST	LATENESS TIME	TRANSIT TIME	FIRST CAR DUE
8B	MTC 2 Briley Park						12:30
	Distance to next refuel	(22.01)	(23.73)	(45.74)			
9	Transit to Old State ATC		6.76	6.76		0:17	12:47
SS 9	Old State - Huff	8.21			0:15		12:50
10	Transit to Black River ATC		3.75	11.96		0:10	13:15
SS 10	Black River - Camp 30	6.92			0:11		13:18
11	Transit to Mills ATC		6.02	12.94		0:15	13:44
SS 11	Mills - Meaford	6.88			0:12		13:47
	Transit to RGC In Atlanta High School		7.20	14.08		0:16	14:15
11A	RGC Atlanta In						14:15
12	RGC Atlanta Out					0:15	14:30
11C	Service Out Service Out					0:30	15:00
RZ 2	Transit to Old State ATC (time is included on next transit)						
SS 12	Old State - Huff	8.21			0:15		15:20
	Distance to next refuel	(22.01)	(16.97)	(38.98)			
13	Transit to Black River ATC		3.75	11.96		0:10	15:45
SS 13	Black River - Camp 30	6.92			0:11		15:48
14	Transit to Mills ATC		6.02	12.94		0:15	16:14
SS 14	Mills - Meaford	6.88			0:12		16:17
	Transit to MTC In Atlanta High School		7.20	14.08		0:16	16:45
14A	RGC In Atlanta In						16:45
15	RGC In Atlanta Out					0:15	17:00
14C	Service Out Service Out					0:30	17:30
RZ 3	Transit to Shoreline ATC (time is included on next transit)						
SS 15	Shoreline - Sage Creek	10.01			0:16		17:44
	Distance to next refuel						
16	Transit to Bonfire Alley		20.66	30.67		0:35	18:35
SS 16	Bonfire Alley	3.97			0:06		18:38
	Transit to RGC In Atlanta High School/MTC Briley Park		2.45	32.42		0:41	19:25
16A	MTC In Briley Park						19:25
	Distance to next refuel	(13.98)	(49.11)	(63.09)			

Leg 2 Totals 58.00 89.81 147.81

Leg 1 - 2 Totals 108.20 163.60 271.80

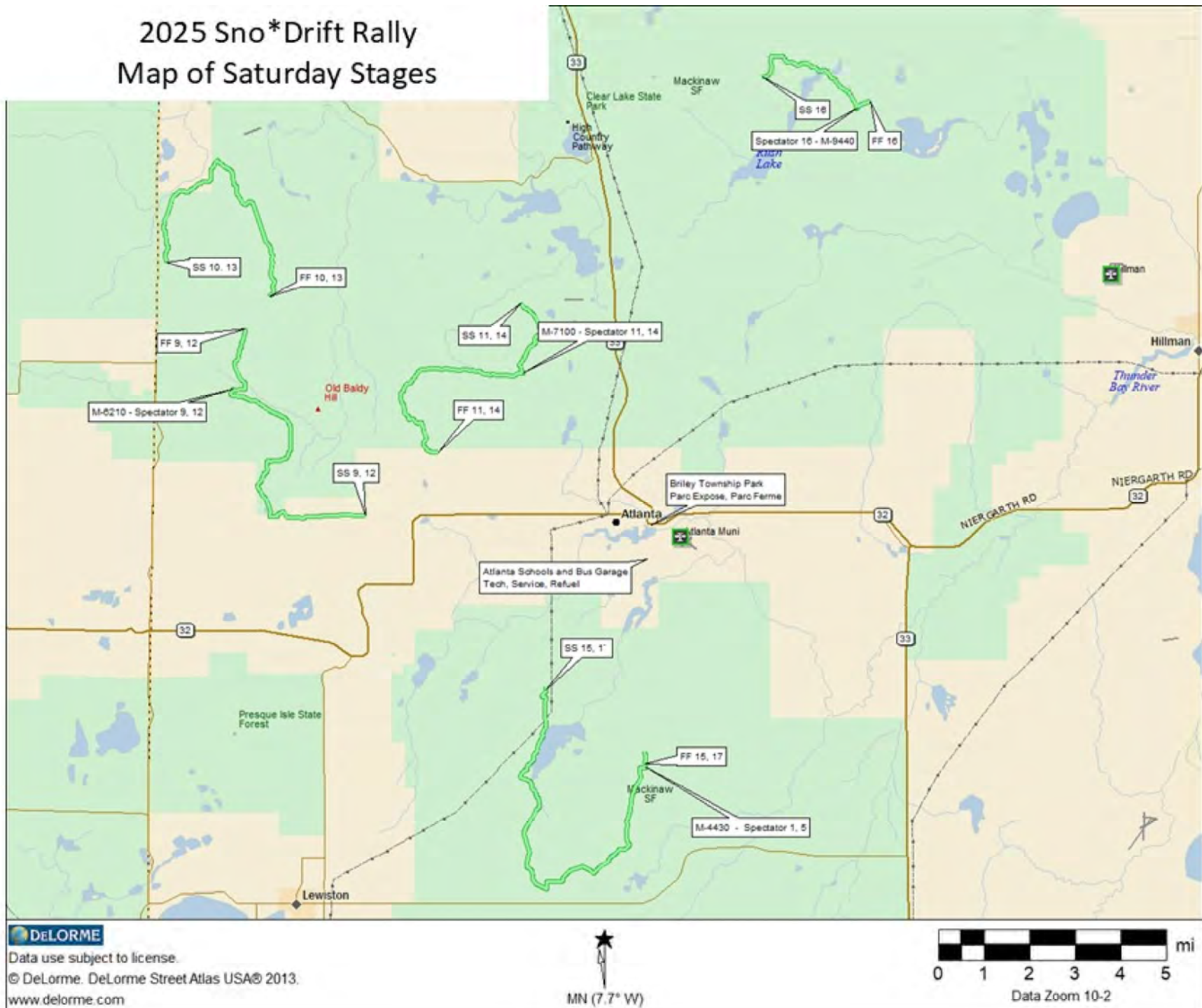


Saturday Parc Expose  
Briley Twp Park  
Atlanta, Michigan

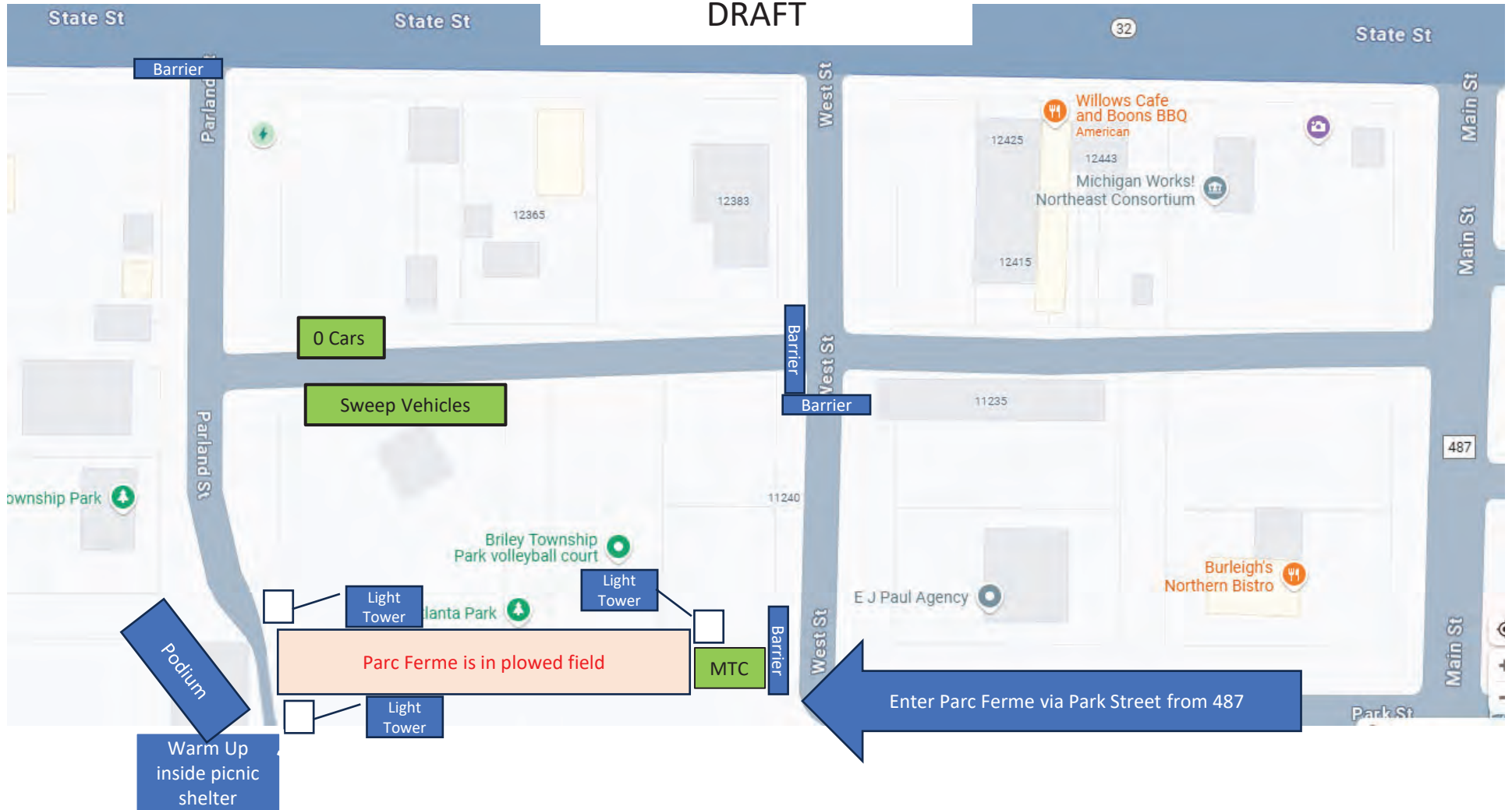
Enter 11:00 AM - 11:30 AM  
11:30 AM – 12:30 PM  
FCO 12:30 PM



# 2025 Sno\*Drift Rally Map of Saturday Stages



Briley Park Layout  
Saturday Parc Ferme  
7-11:30 pm  
DRAFT



Bathrooms



**2025 SNO\*DRIFT****START OF STAGE****FINISH OF STAGE****SS 1 / 5 Sage Creek - Von Dette**

0.00	0.00	LEFT out of High School	0.00	0.00	LEFT out of High School	
0.25	0.25	RIGHT onto 487	0.25	0.25	RIGHT onto 487	
		<i>note: stay on 487 to mileage 7.91</i>			<i>note: stay on 487 to mileage 7.91</i>	
1.73	1.48	LEFT curve (Morningstar)	1.73	1.48	LEFT curve (Morningstar)	
2.62	0.89	RIGHT curve (McMurphy)	2.62	0.89	RIGHT curve (McMurphy)	
5.01	2.39	RIGHT onto Avery Lake	7.91	5.29	RIGHT onto 612	
6.00	0.99	START is LEFT on Sage Lake	44.93106	12.49	4.58 RIGHT onto Avery Lake	44.88010
			-84.14914	12.87	0.38 RIGHT on Quinnan	-84.08497

**SS 2 / 6 Blue Lake - Halberg**

0.00	0.00	LEFT out of High School	0.00	0.00	LEFT out of High School	
0.25	0.25	RIGHT onto 487	0.25	0.25	RIGHT onto 487	
		<i>note: stay on 487 to mileage 7.91</i>			<i>note: stay on 487 to mileage 7.91</i>	
1.73	1.48	LEFT curve (Morningstar)	1.73	1.48	LEFT curve (Morningstar)	
2.62	0.89	RIGHT curve (McMurphy)	2.62	0.89	RIGHT curve (McMurphy)	
7.91	5.29	LEFT onto 612	7.91	5.29	RIGHT onto 612	
8.53	0.62	RIGHT onto Hunt Creek	10.70	2.79	LEFT onto Halberg	
8.58	0.05	LEFT onto Blue Lake	10.74	0.04	FINISH of Stage	44.88333
10.44	1.86	START of Stage				-84.15622
			44.88465			
			-84.08517			

**SS 3 / 7 Agren - Hunters**

0.00	0.00	RIGHT out of lot to exit school	0.00	0.00	RIGHT out of lot to exit school	
0.24	0.24	STRAIGHT becomes Lake 15	0.24	0.24	LEFT to follow 489	
1.77	1.53	RIGHT at Stop onto S Baker			<i>note: stay on 489 to mileage 5.52</i>	
2.75	0.98	LEFT at Stop onto M-32	1.23	0.99	RIGHT to follow 489	
10.56	7.81	LEFT onto 491	1.31	0.08	LEFT to follow 489	
13.42	2.86	LEFT on to Agren	3.27	1.96	LEFT to follow 489	
14.32	0.90	START	44.92759	4.27	1.00 RIGHT to follow 489	44.95661
			-84.27390	5.27	1.00 RIGHT onto Hunters	-84.21428

**SS 4 / 8 Orchard - Shoreline**

0.00	0.00	RIGHT out of High School	0.00	0.00	RIGHT out of High School	
0.25	0.25	LEFT to follow 489	0.25	0.25	LEFT to follow 489	
		<i>note: stay on 489 to mileage 9.15</i>			<i>note: stay on 489 to mileage 4.54</i>	
1.24	0.99	RIGHT curve	1.24	0.99	RIGHT curve	
1.35	0.11	LEFT curve	1.35	0.11	LEFT curve	
3.54	2.19	LEFT to follow 489	3.54	2.19	LEFT to follow 489	
4.54	1.00	RIGHT to follow 489	4.54	1.00	STRIGHT onto Shoreline	44.95367
5.54	1.00	LEFT to follow 489				-84.19369
9.15	3.61	Stage finish is on your left	44.91042			
			-84.23344			

**START OF STAGE****FINISH OF STAGE****SS 9 / 12 Old State - Huff**

0.00	0.00	RIGHT out of lot to exit school	0.00	0.00	LEFT out of lot to exit school	
0.24	0.24	STRAIGHT becomes Lake 15	0.23	0.23	LEFT at stop at T onto 487	
1.77	1.53	RIGHT at Stop onto S Baker	1.04	0.81	STRAIGHT at Stop (M-33 N)	
2.75	0.98	LEFT at Stop onto M-32	6.23	5.19	LEFT Rouse	
5.27	2.52	STRIGHT pass Thornton(SS 11/14)	8.35	2.12	PASS MILLS	
6.17	0.90	RIGHT onto Manier	11.62	3.27	LEFT onto 622	
6.26	0.09	LEFT onto Old State	14.27	2.65	PASS SS10/13 on RIGHT	
7.46	1.20	Stage Start	45.00667	14.89	0.62 FINISH on RIGHT	45.06768
			-84.27294			-84.32830

**SS 10 / 13 Black River - Camp 30**

0.00	0.00	LEFT out of lot to exit school	0.00	0.00	LEFT out of lot to exit school	
0.23	0.23	LEFT at stop at T onto 487	0.23	0.23	LEFT at stop at T onto 487	
1.04	0.81	STRAIGHT at Stop (M-33 N)	1.04	0.81	STRAIGHT at Stop (M-33 N)	
6.23	5.19	LEFT Rouse	6.23	5.19	LEFT Rouse	
8.35	2.12	PASS Mills	8.35	2.12	PASS MILLS	
11.62	3.27	LEFT onto 622	11.62	3.27	LEFT onto 622	45.07344
14.27	2.65	PASS START SS10/13 on RIGHT	14.27	2.65	FINISH on Right	-84.31728
14.89	0.62	PASS FINISH SS 9/12 on LEFT				
17.01	2.12	RIGHT on Black River	45.08608			
18.66	1.65	STAGE START	-84.36392			

**SS 11 / 14 Mills - Meaford**

0.00	0.00	LEFT out of lot to exit school	0.00	0.00	RIGHT out of lot to exit school	
0.23	0.23	LEFT at stop at T onto 487	0.24	0.24	STRAIGHT becomes Lake 15	
1.04	0.81	STRAIGHT at Stop (M-33 N)	1.77	1.53	RIGHT at Stop onto S Baker	
6.23	5.19	LEFT onto Rouse	2.75	0.98	LEFT at Stop onto M-32	
8.35	2.12	START on LEFT at Mills	45.07442	5.27	2.52 RIGHT onto Thornton	
			-84.20486	6.34	1.07 QZ to control	
					<i>Watch for Free Range Ducks</i>	
				6.84	0.50 LEFT at T onto Beechler	45.02725
				7.20	0.36 FINISH of stage	-84.24158





# INCIDENT REPORT

Event Name: \_\_\_\_\_

Date of Incident: \_\_\_\_\_

Time: \_\_\_\_\_

1. Competition Car, #, make and model: \_\_\_\_\_

Driver: \_\_\_\_\_

CoDriver: \_\_\_\_\_

Address: \_\_\_\_\_

Address: \_\_\_\_\_

Injuries: \_\_\_\_\_

Injuries: \_\_\_\_\_

Treated by event Medical? \_\_\_\_\_

Treated by event Medical? \_\_\_\_\_

Hospitalized? \_\_\_\_\_

Hospitalized? \_\_\_\_\_

2. Were any other persons involved? \_\_\_\_\_ Were any of these person minors? \_\_\_\_\_ Were they waived? \_\_\_\_\_

Name: \_\_\_\_\_

Name: \_\_\_\_\_

Address: \_\_\_\_\_

Address: \_\_\_\_\_

Injuries: \_\_\_\_\_

Injuries: \_\_\_\_\_

Treated by event Medical? \_\_\_\_\_

Treated by event Medical? \_\_\_\_\_

Hospitalized? \_\_\_\_\_

Hospitalized? \_\_\_\_\_

3. Was there any property damage? (Other than competition vehicle.) If so describe. \_\_\_\_\_

4. Description of incident (Include pertinent information on road and weather conditions.): \_\_\_\_\_

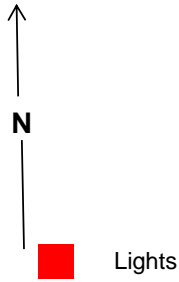
Diagram of incident:

Submitted by: \_\_\_\_\_

Reviewed by: \_\_\_\_\_

# ATLANTA SCHOOL

## Service Area



1/30/2025  
jjw

Draganov
Nykanen
Shirley
Matheson
Nonack
Pelizzari
Dupree
Buetow
Iglesias
Mirandola

A  
R  
E  
A  
B

Hoevenaar
Sheridan
Gusmano
Blakely

TRF
TRF
TRF
TRF
TRF
TRF

woods

Votipka
Hathaway
Hunter
Ishibashi
Senior

AREA C

Layton
--------

Appendix C - Page1 of 2

Nyblad

School  
Entrance

Cafeteria
Merchandise

Doors

Office Net Control
--------------------------

A  
R  
E  
A  
A

Tabor
Tabor
Tabor
Martell
Martell
Subaru
Subaru
Subaru

Steely
Donnelly
Donnelly
Allen
Allen
Scully
Gruszka
Gruszka

Tripak  
Badha  
Luther

## 2025 SNO\*DRIFT SERVICE ASSIGNMENTS

SPOT SEQUENCE			CAR SEQUENCE			DRIVER SEQUENCE		
Car #	Driver	Spot	Car #	Driver	Spot	Car #	Driver	Spot
1 Semenuk		A1 A2 A3	1 Semenuk		A1 A2 A3	84 Allen		A12 A13
21 Martell		A4 A5	21 Martell		A4 A5	646 Andress		B18
209 Tabor		A6	55 Senior		C5	98 Bardha		A18
210 Tabor		A7	61 Nyblad		HK1	300 Blakely		B14
232 Tabor		A8	84 Allen		A12 A13	309 Buetow		B3
824 Steely		A9	98 Bardha		A18	965 Cyr		B17
126 Donnelly		A10 A11	124 Luther		A17	126 Donnelly		A10 A11
84 Allen		A12 A13	126 Donnelly		A10 A11	150 Draganov		B10
191 Scully		A14	150 Draganov		B10	597 Dupree		B4
243 Gruszka		A15 A16	191 Scully		A14	243 Gruszka		A15 A16
124 Luther		A17	209 Tabor		A6	728 Gusmano		B13
98 Bardha		A18	210 Tabor		A7	691 Hathaway		C2
993 Tirpak		A19	232 Tabor		A8	810 Hayosh		B19
695 Mirandola		B1	243 Gruszka		A15 A16	880 Hoevenaar		B11
305 Iglesias		B2	262 Sheridan		B12	337 Hunter		C3
309 Buetow		B3	300 Blakely		B14	305 Iglesias		B2
597 Dupree		B4	305 Iglesias		B2	840 Ishibashi		C4
887 Pelizzari		B5	309 Buetow		B3	449 Layton		C6
986 Nonack		B6	337 Hunter		C3	124 Luther		A17
396 Matheson		B7	353 Shirley		B8	21 Martell		A4 A5
353 Shirley		B8	396 Matheson		B7	396 Matheson		B7
612 Nykanen		B9	407 Tippmann		B15 B16	695 Mirandola		B1
150 Draganov		B10	414 Thompson		B20	986 Nonack		B6
880 Hoevenaar		B11	449 Layton		C6	61 Nyblad		HK1
262 Sheridan		B12	597 Dupree		B4	612 Nykanen		B9
728 Gusmano		B13	612 Nykanen		B9	887 Pelizzari		B5
300 Blakely		B14	646 Andress		B18	191 Scully		A3
407 Tippmann		B15 B16	691 Hathaway		C2	1 Semenuk		A1 A2 A3
965 Cyr		B17	695 Mirandola		B1	55 Senior		C5
646 Andress		B18	726 Votipka		C1	262 Sheridan		B12
810 Hayosh		B19	728 Gusmano		B13	353 Shirley		B8
414 Thompson		B20	810 Hayosh		B19	824 Steely		A9
726 Votipka		C1	824 Steely		A9	209 Tabor		A6
691 Hathaway		C2	840 Ishibashi		C4	210 Tabor		A7
337 Hunter		C3	880 Hoevenaar		B11	232 Tabor		A8
840 Ishibashi		C4	887 Pelizzari		B5	414 Thompson		B20
55 Senior		C5	965 Cyr		B17	407 Tippmann		B15 B16
449 Layton		C6	986 Nonack		B6	993 Tirpak		A19
61 Nyblad		HK1	993 Tirpak		A19	726 Votipka		C1